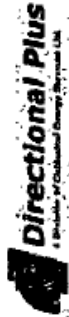


Tundra Oil and Gas Ltd.

Field: Pierson
 Site: Tundra et al Pierson Prov. Hzm1 (7B-18)
 Well: 14D-18-3-28WP
 Wellpath: Hz Leg #1
 Plan: Plan #1



SECTION DETAILS

Sec	MD	Inc	Azi	TVD	+N/-S	+E/-W	D/Lag	TFace	VSec	Target
1	0.00	0.00	329.11	0.00	0.00	0.00	0.00	0.00	0.00	
2	837.25	0.00	329.11	837.25	0.00	0.00	0.00	0.00	0.00	
3	1032.50	75.00	329.11	981.63	95.07	-56.87	1.50	329.11	107.98	
4	1048.98	75.00	329.11	985.39	108.40	-64.84	0.00	0.00	123.11	Entry Point
5	1088.11	90.00	329.11	990.88	141.60	-84.79	1.50	89.23	160.55	Entry Point
6	1128.12	90.25	348.38	990.40	184.71	-189.27	0.00	89.23	238.38	Entry Point
7	1426.58	90.25	348.38	989.94	489.07	-216.43	0.00	89.23	330.09	Leg #1 EC
8	1945.44	90.25	347.38	987.88	962.98	-317.17	0.06	-89.99	1012.31	Leg #1 Bottom Hole

FORMATION TOP DETAILS

No	TVDPath	MDPath	Formation
1	513.88	513.88	Favel (ZWS)
2	643.88	643.88	Swan River (Blumenore)
3	893.88	893.33	Amaranth (Watrous)
4	943.88	955.98	Red Beds (Spearfish)
5	981.88	1033.80	Mission Canyon MC3 (Caprock)
6	988.88	1003.63	MC3 Porosity

WELLPATH DETAILS

Hz Leg #1	Job #00069, 4h
Rig	KBE 473.88m
Ref Datum	
V Section Angle	342.04°
Origin	+N/-S
Origin	+E/-W
Starting From TVD	0.00

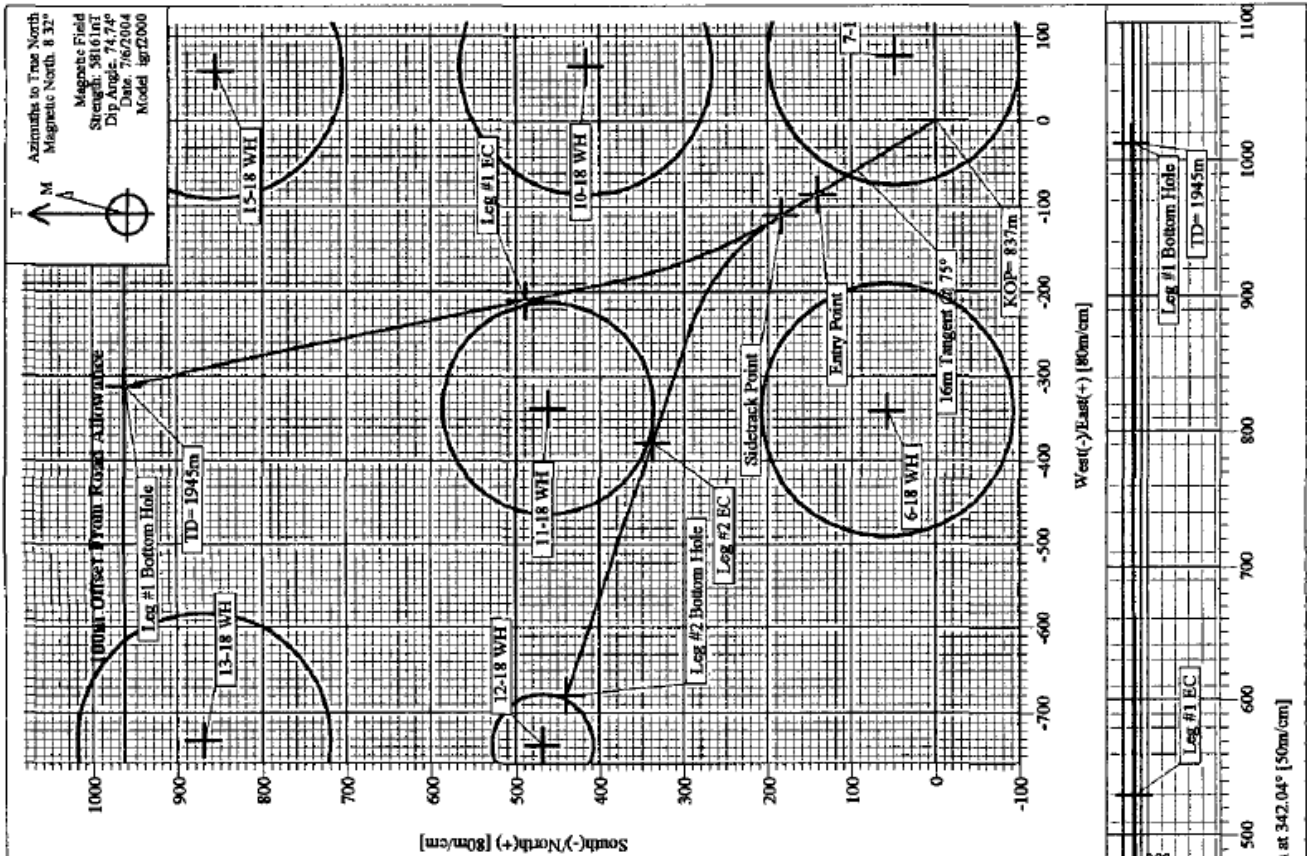
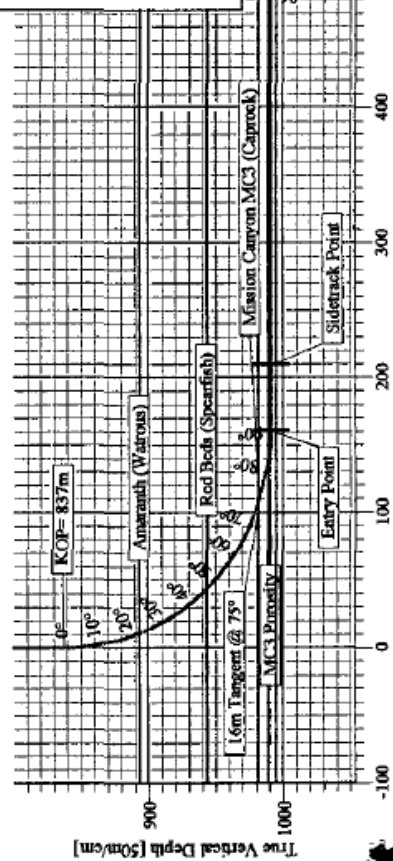


Figure 10